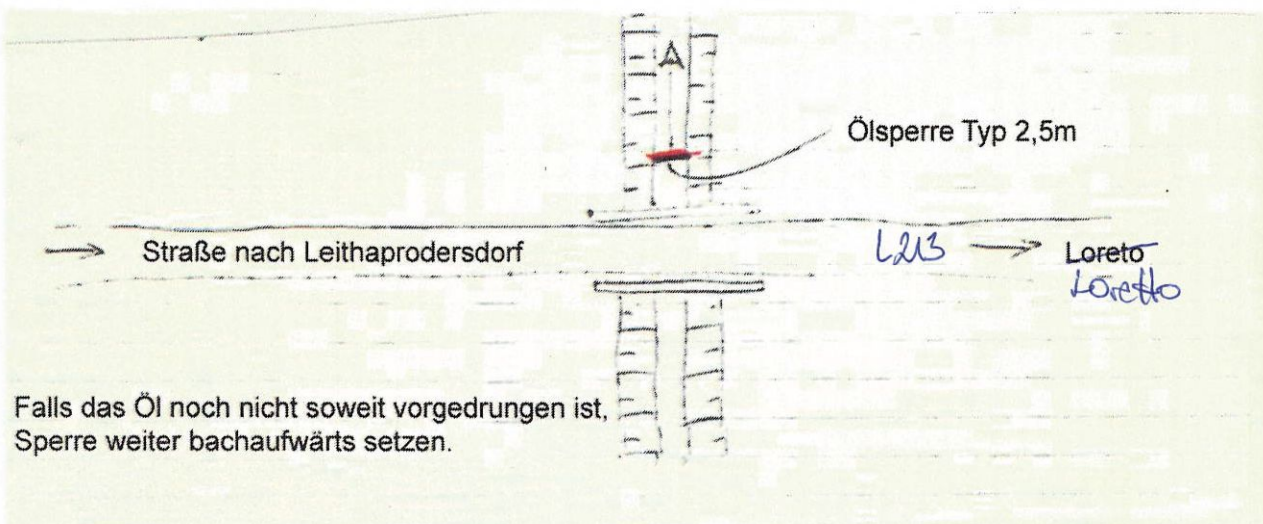
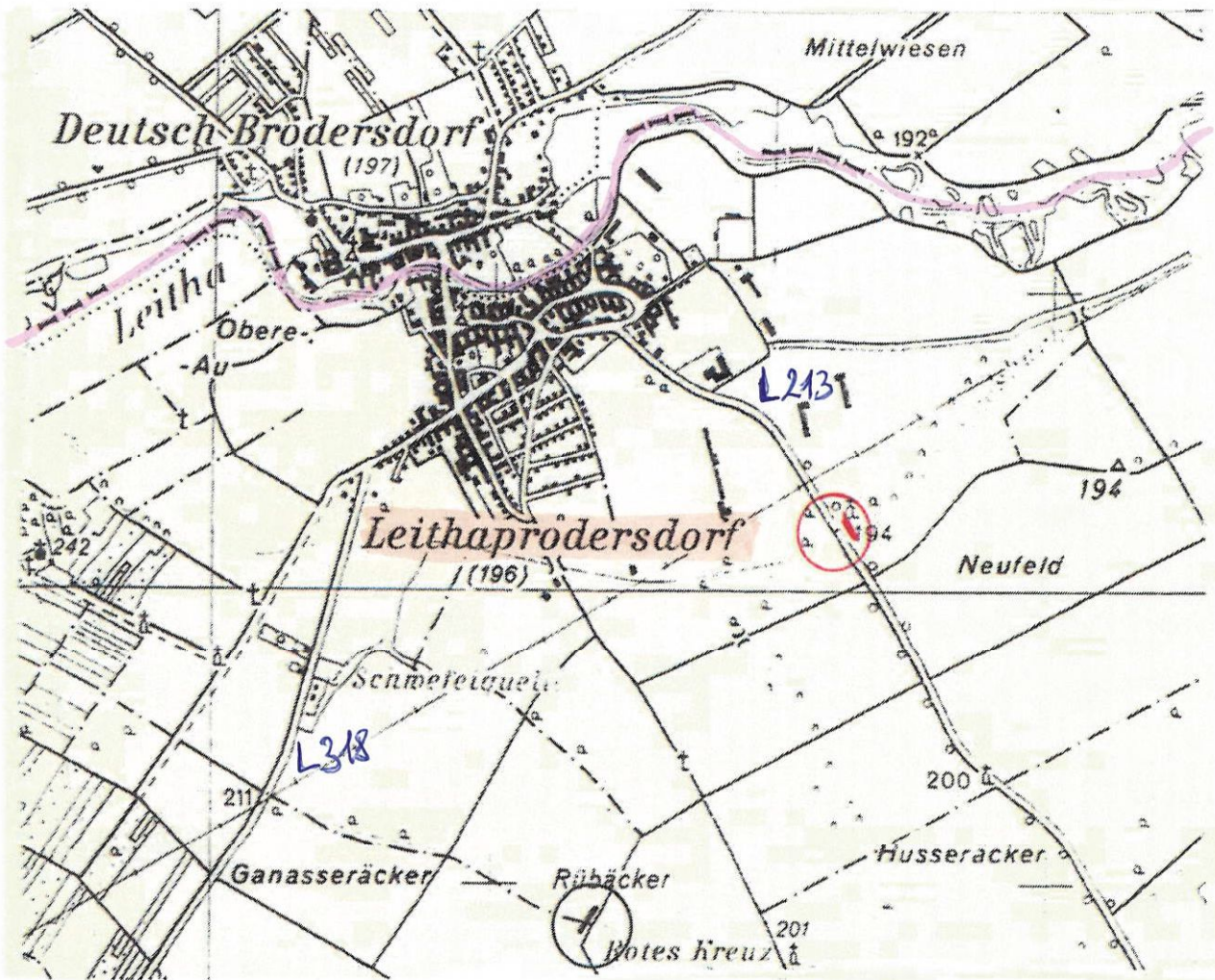


11/3

# ÖLSPERRE JOHANNESBACH AWP km 389,300 - 390,220

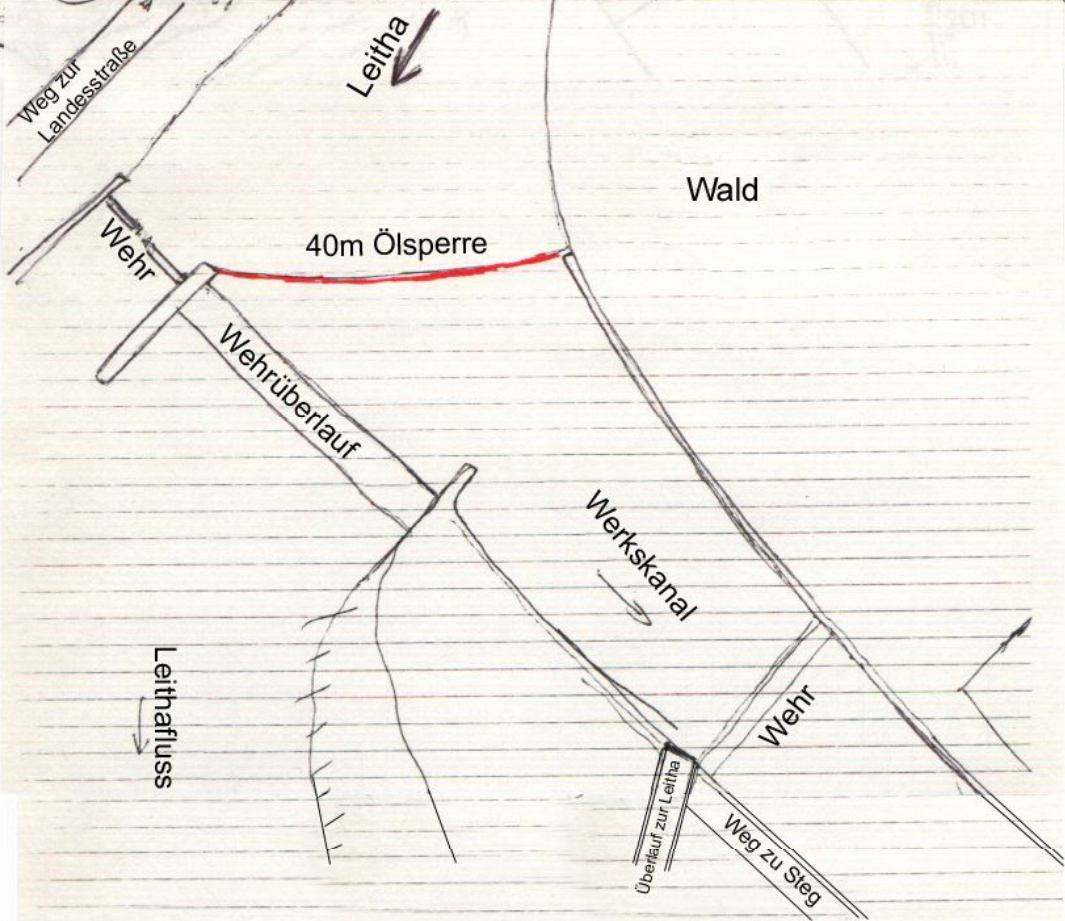
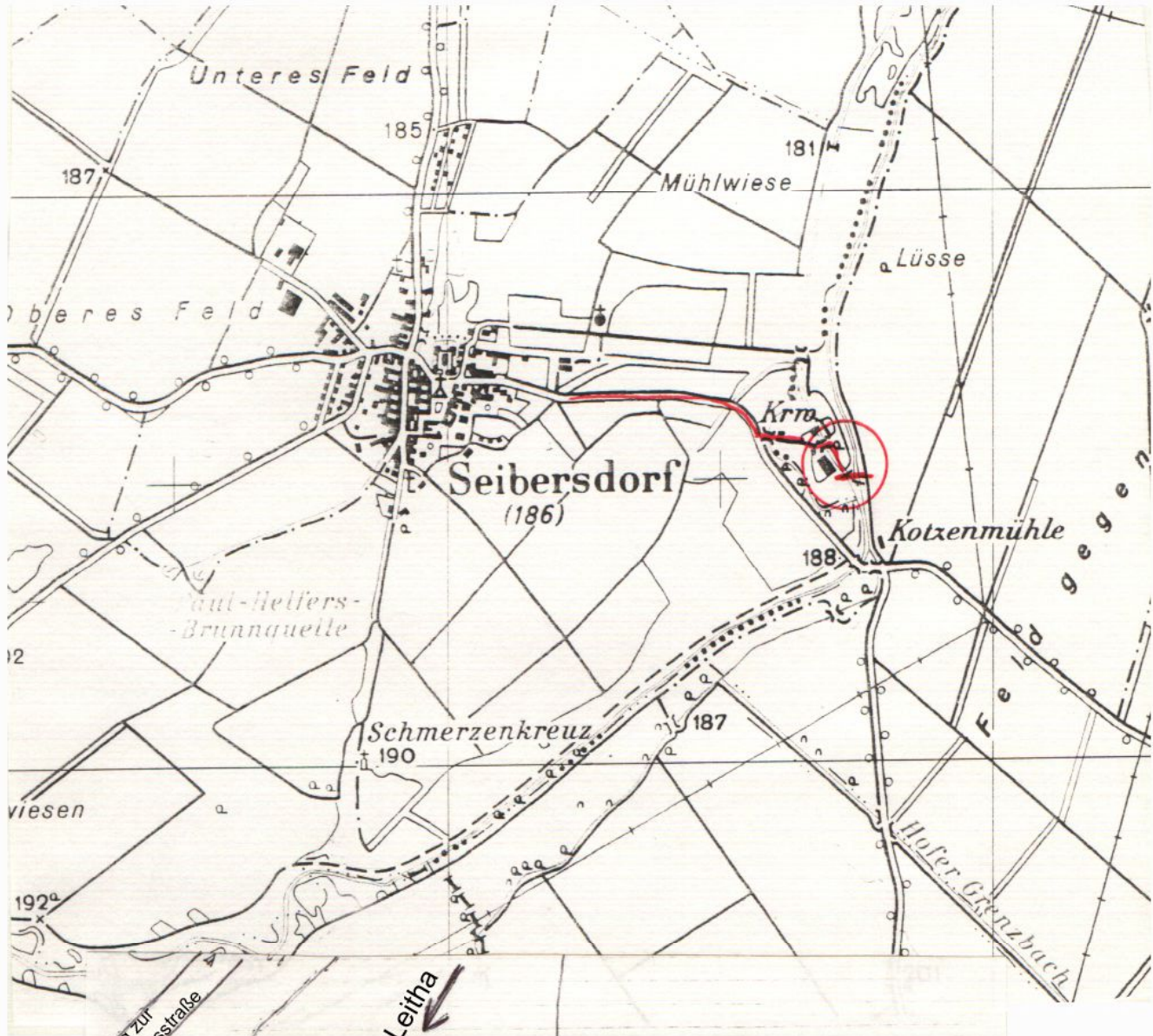




11/4

# ÖLSPERRE LEITHAFLUSS

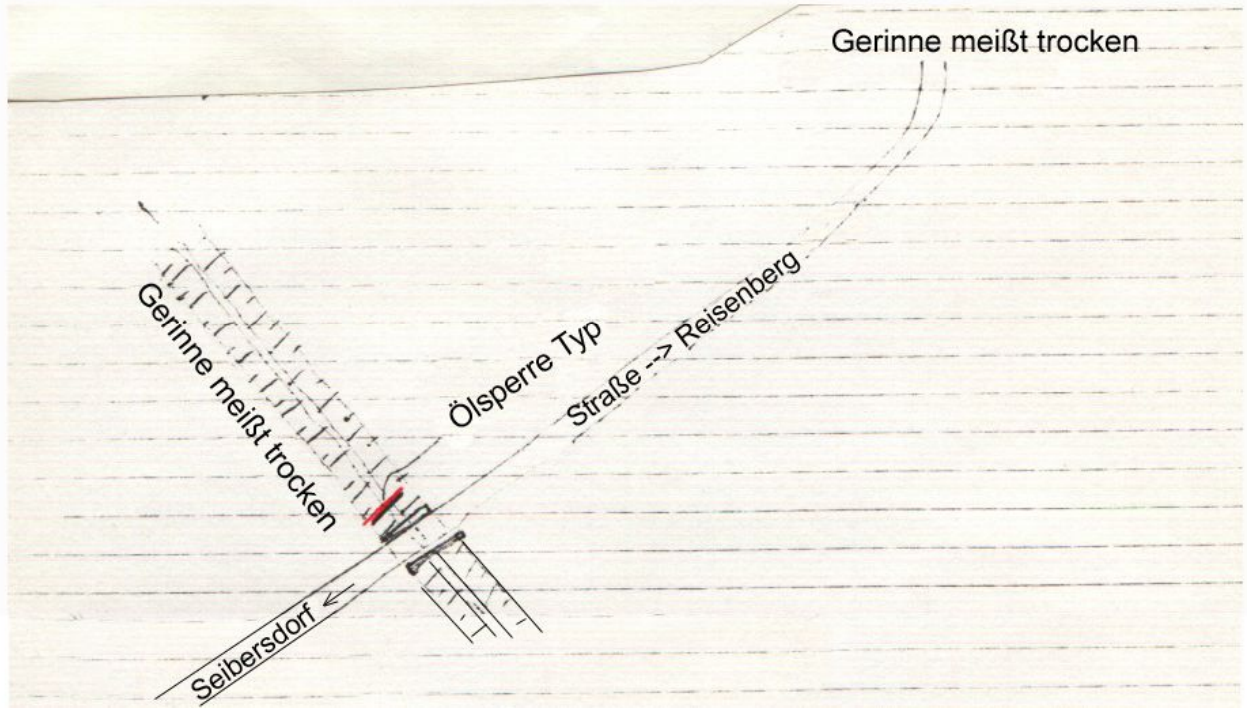
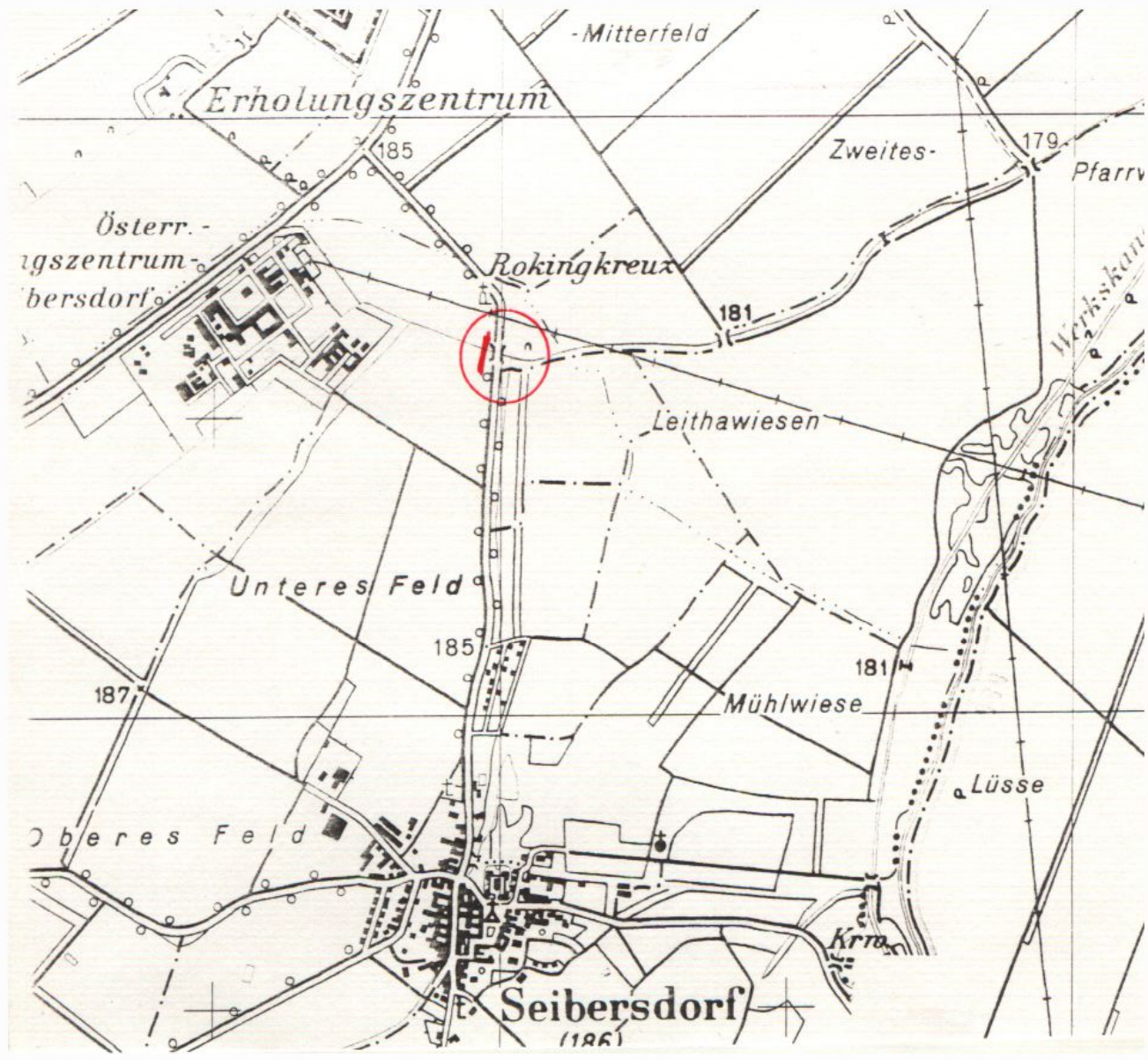
AWP km 391,150 - 391,300





11/5

# Ölsperre Gerinne meist trocken AWP km 394,400 - 395,670


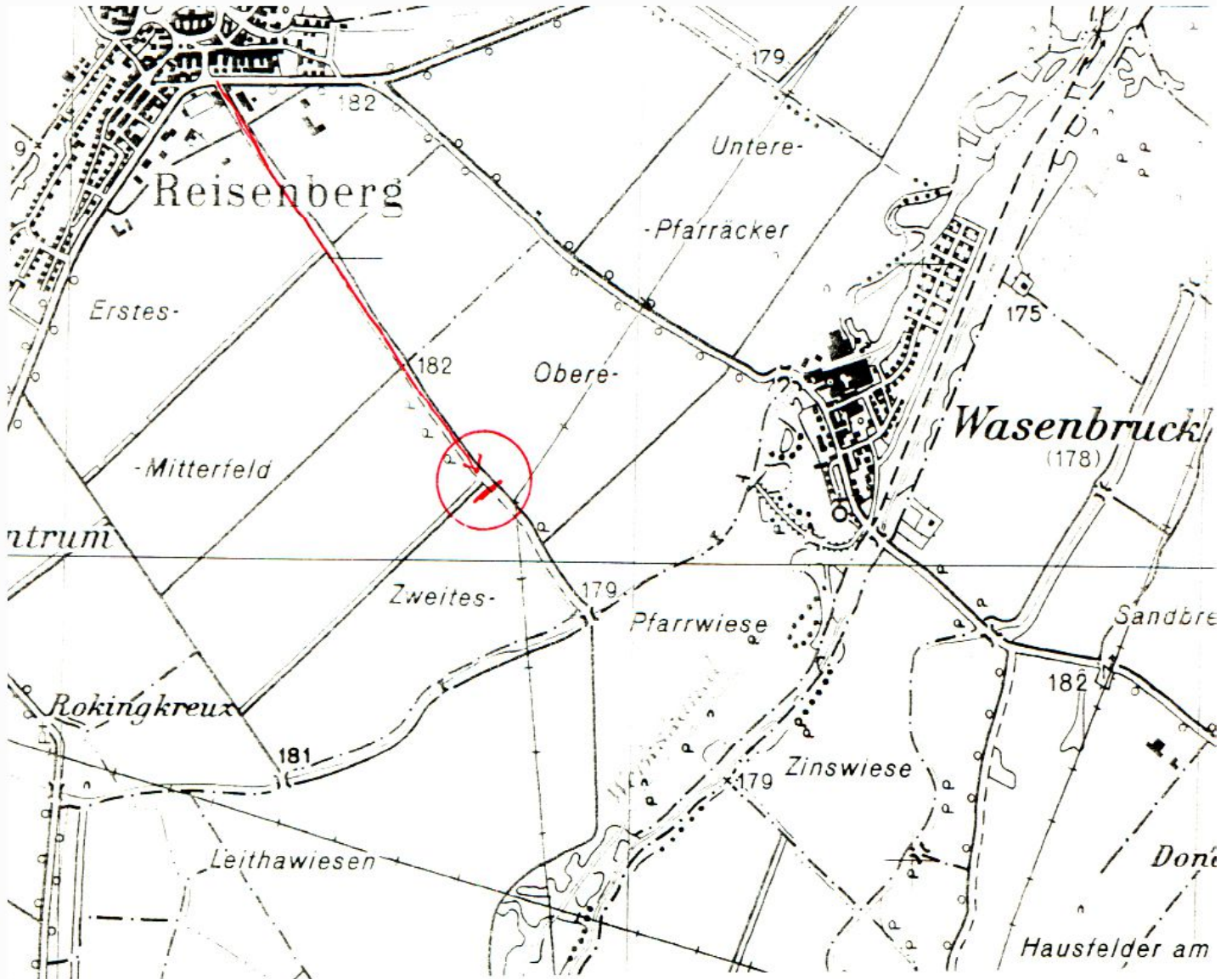




11/6

# Ölsperre Gerinne Meist Trocken

AWP km 397,200 - 397,700

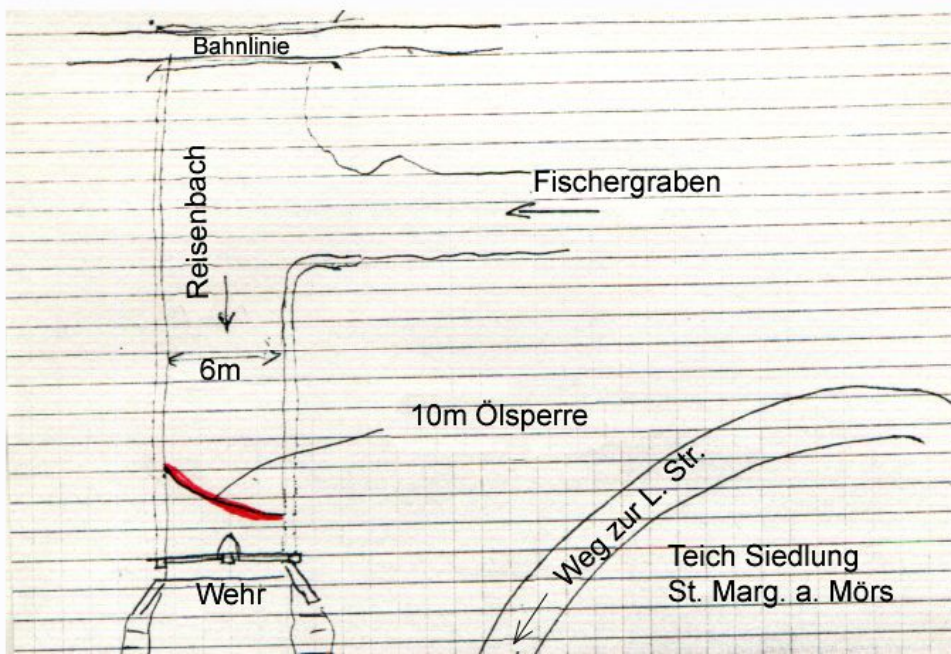
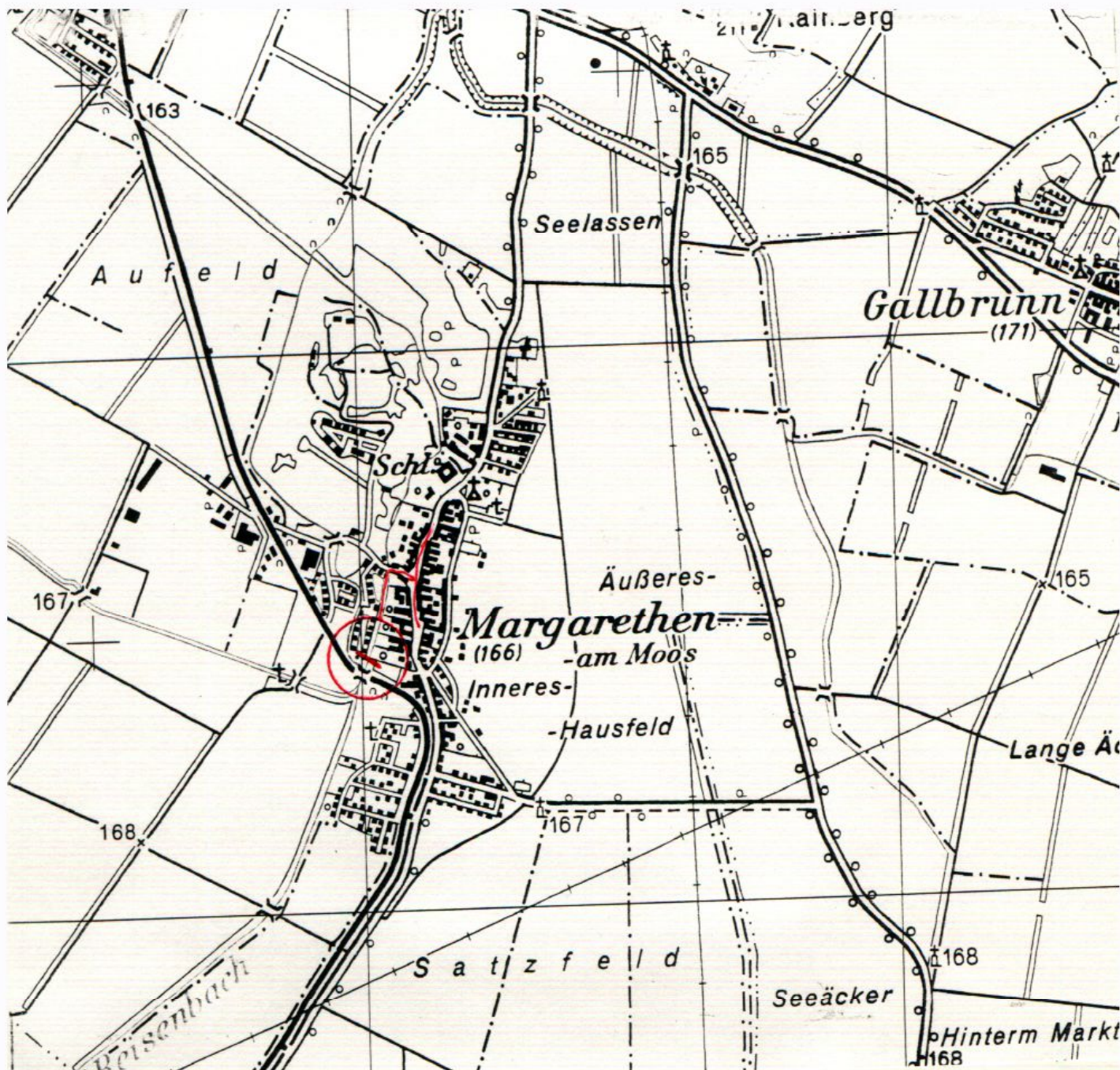




11/7

# Ölsperre Reisenbach

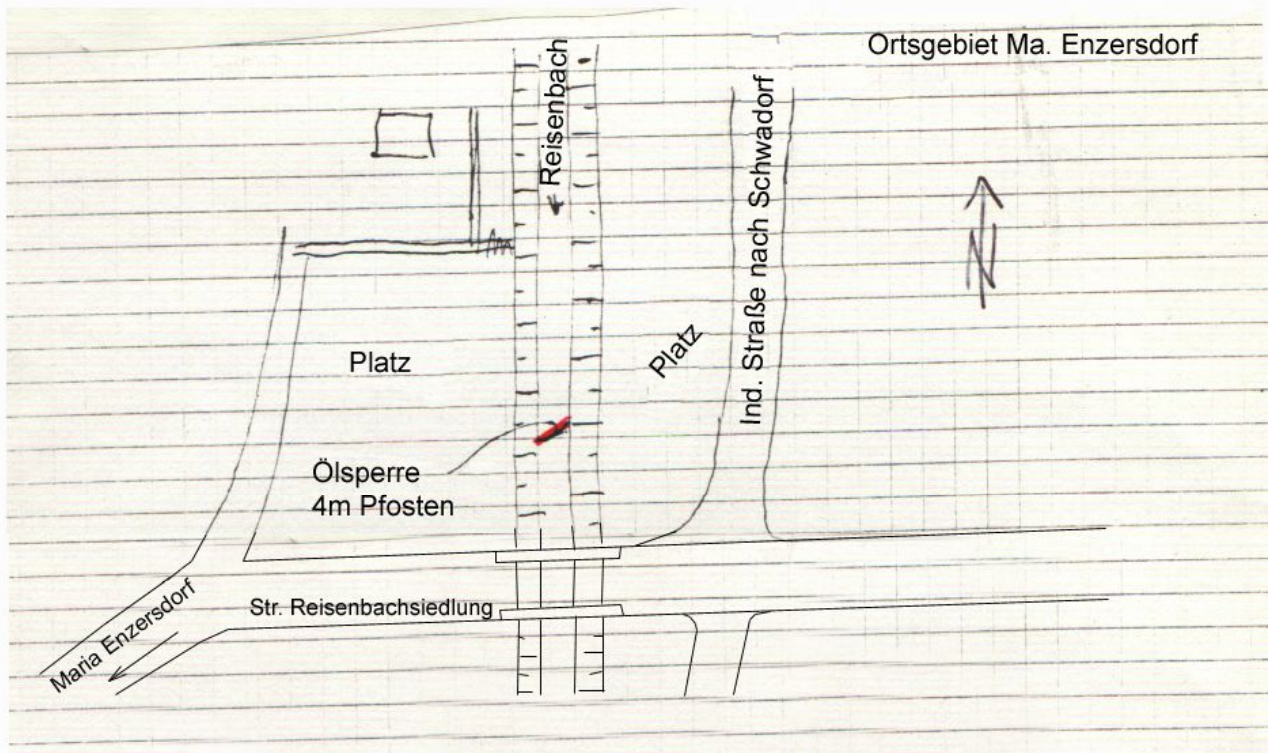
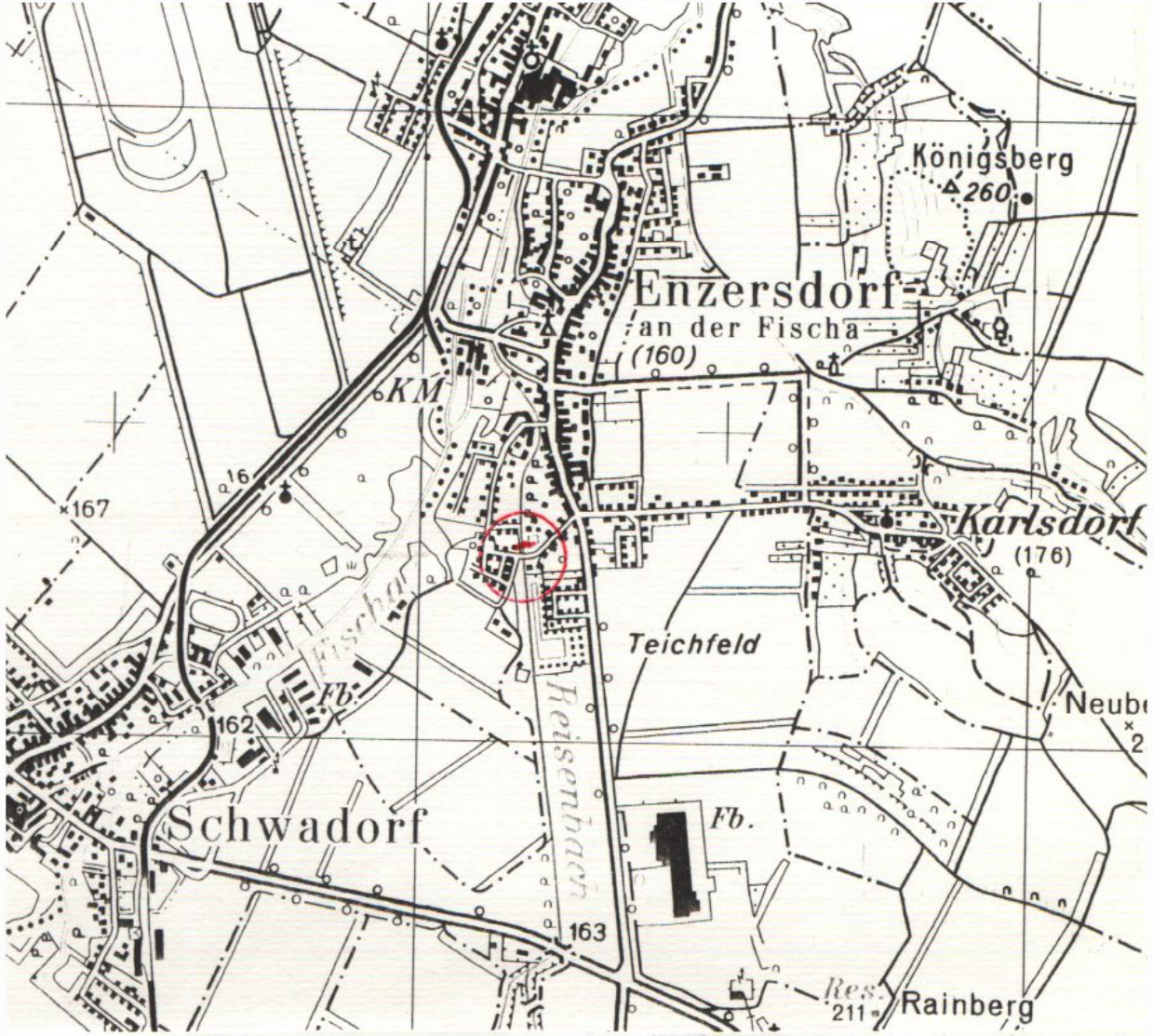
AWP km 399,620 - 406,470





11/8

# Ölsperre Reisenbach AWP km 399,620 - 406,470





11/9

# Ölsperre Fischfluss

AWP km 409,100 - 409,720

